



Prince Edward County

CYCLING ITINERARY

ONTARIO
Yours to discover



EXPERIENCE RATING
EASY/MODERATE



DISTANCE
59KM (37M)

The Great
Waterway

South Eastern Ontario

Prince Edward County

CYCLING ITINERARY



Cycling route: 59km (37 miles)

Cycling in: The Great Waterway,
Prince Edward County

Number of days cycling: 1 or 2

Recommended number
of nights stay: 2

Experience rating:
easy to moderate

This cycling route provides a great tour of Prince Edward County, showcasing the scenic views, quiet countryside, and culinary and arts trails. It can easily be done in any direction, with a start and end in Picton, Bloomfield or Wellington.

A popular summer destination, Prince Edward County is a great place to cycle with short distances between towns that have everything you need. The route out of Picton will take you on the adeptly named Ridge Road offering crowning views towards Lake Ontario. From the quaint village of Bloomfield continue along the Loyalist Parkway, enjoying a wide paved shoulder to the village of Wellington. If you need to cool down, stop at Wellington Beach before cruising into wine country.

With plenty of worthy stops en route, make sure you have extra time to take in a few of the shops, cafes, wineries and art galleries to really get a feel for “County” living.

Consider adding the Sandbanks Cycling Itinerary to your visit to Prince Edward County and enjoy another day of cycling nearby.

Prince Edward County

CYCLING ITINERARY

Logistics

Distance

59km (37 miles)

Roads

- Highway 33 - Loyalist Parkway, mostly paved shoulders, some wider than others
- Smaller secondary roads quieter
- Climbs - few rolling hills - mostly flat
- Suitable for all types of bicycles

Cautions and Notes

- Take care riding along larger roads, such as Highway 33 and 62. Parts of Highway 33 and all of Highway 62 do not have paved shoulders. With the exceptions of County Road 1 and Highway 49, road cycling in Prince Edward County is excellent.
- Vehicle traffic can be heavy on summer weekends and holidays, especially in areas surrounding Sandbanks Provincial Park.
- Potential for strong headwinds.

Parking & Transportation

- Mary Street and King Street municipal parking lots, Picton
- Bloomfield Main Street
- Wellington Municipal Parking lot on Belleville Street
- VIA Rail Bike Train service stops at Belleville

Services

PICTON

- Accommodations
- Restaurants/cafés
- Food/groceries/convenience stores
- Gas stations
- Public washrooms
- ATM
- Shopping
- Attractions

BLOOMFIELD

- Bike shop & rentals: [Bloomfield Bicycles](#) - sales and service, bike rentals available; [Sandbanks Vacations](#) - bike rentals.
- Accommodations
- Restaurants/cafés
- Convenience store
- Public washrooms
- ATM
- Shopping



WELLINGTON

- Bike service: [Kal's Cycle & Beach Shop](#) - limited sales and service
- Accommodations
- Restaurants/cafés
- Public washrooms
- Food/groceries/convenience stores
- ATM
- Shopping
- Beach

Prince Edward County

CYCLING ITINERARY

Directions

A 0km Start from Picton town centre  

 0km Cycle southwest on Picton Main Street

 0.75km Left on Lake Street/ County Road 10


 2.5km Turn right on Ridge Road

 7km Turn right on Shannon Road

 10km Continue straight on Stanley Street/County Road 12 this is a right

 11km Slight left on Bloomfield Main Street/ON-33 W

B 11.25km Welcome to Bloomfield 

 11.5km Turn left on Wellington Street/ON- 33/Loyalist Pkwy

 Follow the Waterfront Trail signs

C 21.5km Welcome to Wellington 

 21.75km Turn right on Consecon Street

 24km Turn left on Danforth Road

D 25km Winery Karlo Estates

 29.25km Turn right on Closson Road

 31km Turn left to stay on Closson Road

 31km Keep right to stay on Closson Road

E 32km Wineries: The Grange, Lacey Estate, Lifthaus, Closson Chase

F 33.5km Lavendar Farm

 37.25km Turn right on County Road 2  **BUSY ROAD**

Continued...

Prince Edward County

CYCLING ITINERARY



Directions (Continued)

 **41.5km** Turn left on Gilead Road

G **43.5km** Mushroom Farm



 **47.5km** Turn right on Pierce Road

 **48.5km** Turn left on Mathie Road

 **48.5km** Turn right on ON-62 S  **BUSY ROAD**

 **51.5km** Turn left on Bloomfield Main Street/ON-33 W

B **51.5km** Welcome back to Bloomfield 

 **55.75km** Go through traffic circle to Loyalist Pkwy/ON-33 W  **BUSY ROAD**

 Follow the Waterfront Trail signs

A **59km** Welcome back to Picton  **P** 

Prince Edward County

CYCLING ITINERARY

Information Links

Waterfront Trail Maps:

www.waterfronttrail.org

The Great Waterway website:

www.thegreatwaterway.com

For information on Prince Edward County:

www.prince-edward-county.com

For Welcome Cyclists certified bicycle friendly accommodations, cafes, restaurants and more:

www.welcomecyclists.ca

For VIA Rail Bike Train service information:

www.biketrain.ca

Disclaimer

This map has been developed to assist in planning bicycle trips throughout The Great Waterway. All routes are on shared roadways and cyclists must use these streets with caution. Always wear the proper safety gear when cycling, ride sensibly and abide by all laws. Each route should be evaluated by each individual cyclist based on their level of experience, comfort level in cycling in traffic, weather conditions, time of day, and any road obstacles. The Great Waterway does not assume any liability whatsoever for bicyclists travelling upon these routes.

ONTARIO
Yours to discover

The Great
waterway

South Eastern Ontario